

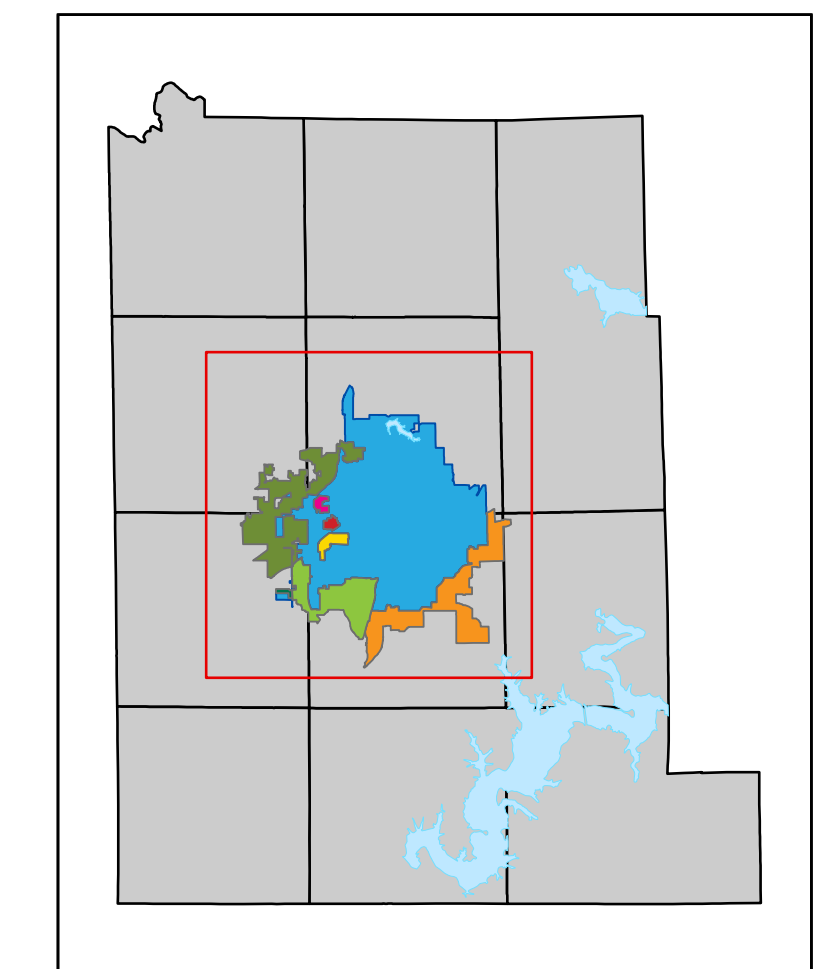


Proposed Annexation Areas



- Incorporated Areas**
- City or Town
 - Unincorporated
 - Municipal Boundary
(23.4 Square Miles)
 - Township Boundaries

- Proposed Annexation Area**
(14.5 Square Miles)
- 1A
 - 1B
 - 1C
 - 2
 - 3
 - 4
 - 5



September 2, 2021

This map was produced by the City of Bloomington GIS, for use by the City and general public as map information. The planimetric information is based on aerial orthorectified flown in March 2016. Supplemental updates are made from development drawings, plats, and other sources. The accuracy of information contained in this document is based on National Mapping Standards, however it is NOT warranted.
The Corporation boundary reflects annexations effective January 1, 2021.

No part of this work may be reproduced for any purpose without written permission from the City of Bloomington

