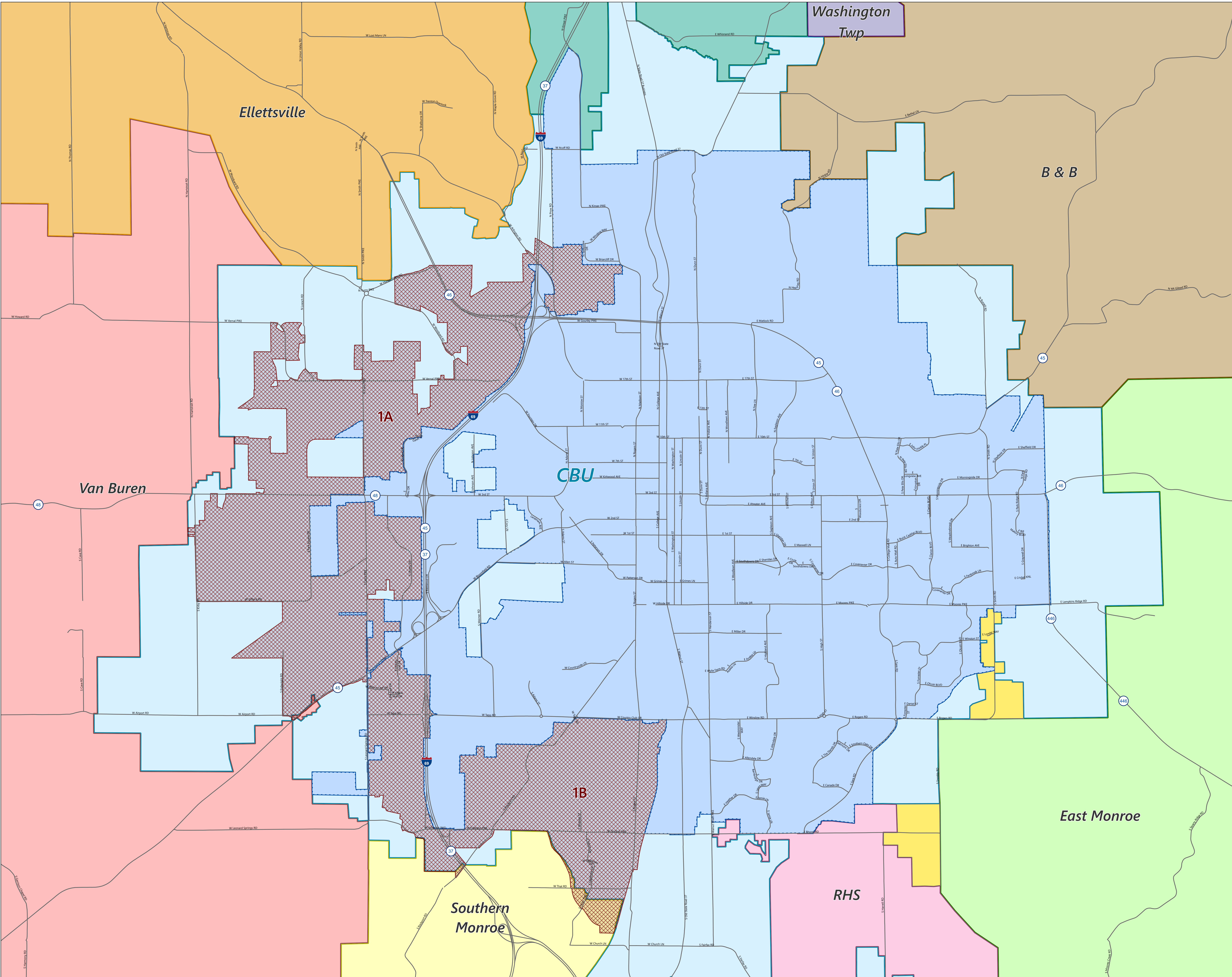


Wholesale Water Customers/Rural Water Companies


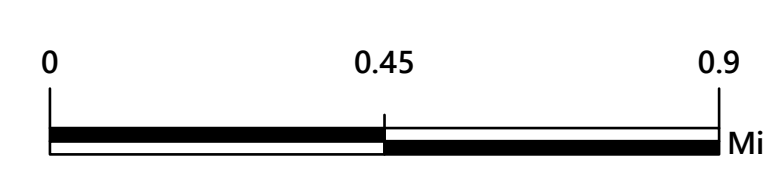


Map Legend

- Municipal Boundary (Entirely within CBU's water service area)
- Proposed Annexation Areas

Wholesale Water Customers/Rural Water Companies

- B & B
- CBU
- East Monroe
- Ellettsville
- RHS
- Southern Monroe
- Transition East Monroe to CBU
- Transition Washington to CBU
- Van Buren
- Washington Twp



Produced: 9/16/2023
Layout: WaterCustomers
Project: AnnexationMapping

This map was produced by the City of Bloomington GIS, for use by the City and general public as map information. The planimetric information is based on aerial orthorectified imagery from 2021. Supplemental updates are made from development drawings, plats, and other sources. The accuracy of information contained in this document is based on National Mapping Standards, however it is NOT warranted. The Corporation boundary reflects annexations effective as of the prior date on this map.