


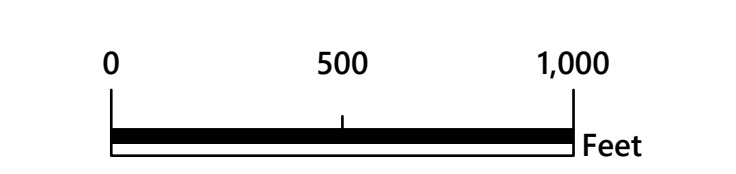


Annexation Area 1B
2022 Aerial Overview
August 16th, 2023

-  Municipal Boundary
-  Proposed Annexation Areas



Produced: 9/6/2023
Layout: Aerial_1B
Project: AnnexationMapping

This map was produced by the City of Bloomington GIS, for use by the City and general public as map information. The planimetric information is based on aerial photography from 2021.
Supplemental updates are made from development drawings, plats, and other sources. The accuracy of information contained in this document is based on National Mapping Standards, however it is NOT warranted.
The Corporation boundary reflects annexations effective as of the print date on this map.