


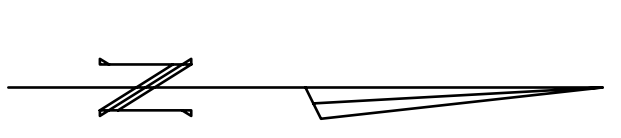



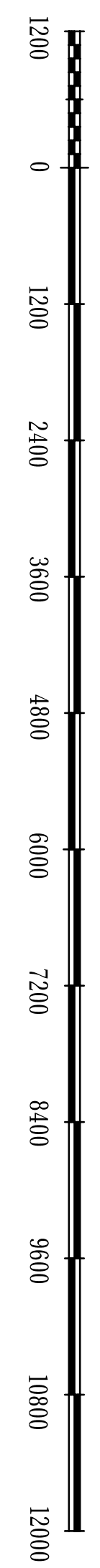
Legend

-  Corporation Boundary
-  Proposed Annexation Areas
-  Parcel Boundary



City of Bloomington
 Controller's Office
 Geographic Information System

TanxplandP
 (prop highlight)
 Feb 3, 2017

Scale: 1" = 1200'



Proposed Annexation Areas 2017
Area 1 - South-West Bloomington

The map was produced by the City of Bloomington GIS for use by the City and general public as map information. The geographic and planimetric information is based on aerial photography from March 1991 and March 1992. Utilities from aerial photography took place in April 1996, April 2003, March 2006, and August 2007. The map is not intended to be used for engineering, surveying, or other purposes. The accuracy of information contained in this document is based on National Mapping Standards, however it is NOT warranted.

Important Notice Regarding Utilities:
 The applications of underground utilities are shown schematically.
 For line locations in the area of Indiana University, call 812-855-3740.
 For line locations in the area of Indiana University, call 812-855-3740.
 For line locations in the area of Indiana University, call 812-855-3740.
 To have water, sewer, gas, telephone, and electric located, call 1-800-385-5544.
 To have cable television located, call 812-332-9185.